

## Wednesday 25 April '12 Day 4 Route

| # | Name |
|---|------|
|   |      |

|                      | Time | DNF |
|----------------------|------|-----|
| A. Lufkin (start):   | :    |     |
| B. Marquez:          | :    |     |
| C. Moody:            | :    |     |
| D. Comanche:         | :    |     |
| E. Abilene (finish): | :    |     |



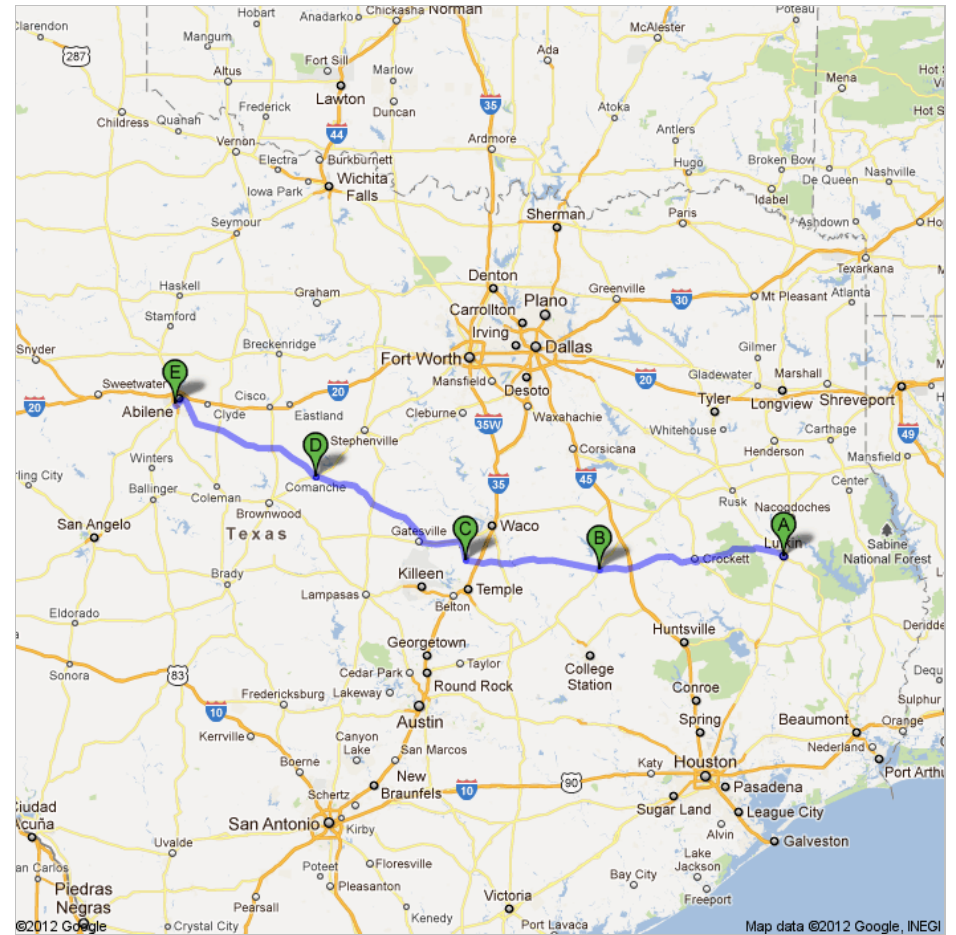


**Directions to Best Western Mall South**  
3950 Ridgmont Drive, Abilene, TX 79606 - (325) 695-1262

**346 mi – about 7 hours 1 min**

Checkpoints:

- A. Lufkin
- B. Marquez, 98 miles 118 minutes
- C. Moody, 68 miles 92 minutes
- D. Comanche, 94 miles 103 minutes
- E. Abilene, 86 miles 108 minutes



**A** Sun-N-Pines Motel 208 South Timberland Drive Lufkin, TX 75901-0462

1. Head east on **Conn Ave** toward **Bowles St** go 427 ft  
total 427 ft
  -  2. Turn left onto **TX-94 W** go 0.2 mi  
About 2 mins total 0.3 mi
  -  3. Slight right onto **E Frank Ave** go 0.8 mi  
About 2 mins total 1.1 mi
  -  4. Turn right onto **N Raguett St** go 2.3 mi  
About 4 mins total 3.5 mi
  -  5. Continue onto **TX-103 W** go 11.8 mi  
About 13 mins total 15.2 mi
  -  6. Continue onto **TX-7 W** go 29.9 mi  
About 34 mins total 45.1 mi
  -  7. Turn left onto **TX-304 Loop S** go 2.9 mi  
About 6 mins total 48.0 mi
  -  8. Continue onto **TX-304 N** go 0.9 mi  
About 1 min total 48.9 mi
  -  9. Turn left onto **TX-21 W/TX-7 W** go 48.6 mi  
Continue to follow TX-7 W  
About 55 mins total 97.4 mi
  -  10. Turn left onto **N Trinity St** go 0.3 mi  
About 1 min total 97.7 mi
  -  11. Take the 2nd left onto **Main St** go 112 ft  
total 97.7 mi
- Total: **97.7 mi** – about **1 hour 59 mins**

**B** Marquez, TX total 0.0 mi




12. Head west on **Main St** toward **N Trinity St** go 0.2 mi  
total 0.2 mi
  -  13. Continue onto **TX-208 Loop** go 0.1 mi  
total 0.3 mi
  -  14. Turn right onto **US-79 N** go 0.2 mi  
About 2 mins total 0.5 mi
  -  15. Turn left onto **TX-7 W** (signs for **State 7 W**) go 49.0 mi  
About 59 mins total 49.5 mi
  -  16. Turn right onto **Texas 7b Business** go 1.3 mi  
About 2 mins total 50.9 mi
  -  17. Continue onto **TX-7 W** go 10.7 mi  
About 16 mins total 61.5 mi
  18. Continue onto **3rd St/Farm to Market 107** go 6.7 mi  
Continue to follow Farm to Market 107  
About 12 mins total 68.2 mi
- Total: **68.2 mi** – about **1 hour 32 mins**

**C** Moody, TX total 0.0 mi

19. Head west on **Eddy-Gatesville Pkwy/Farm to Market 107** toward **Ave D/Farm to Market** go 62 ft

-  20. Take the 1st right onto **TX-317 N/Ave D/Farm to Market Rd 317/S Lone Star Pkwy** go 10.2 mi  
Continue to follow TX-317 N/S Lone Star Pkwy  
About 12 mins total 10.2 mi
  -  21. Turn left onto **US-84 W/W McGregor Dr** go 18.3 mi  
Continue to follow US-84 W  
About 20 mins total 28.5 mi
  -  22. Turn right onto the **TX-36 W** ramp to **Texas National Guard** go 0.3 mi  
About 1 min total 28.8 mi
  -  23. Merge onto **TX-36 N** go 64.2 mi  
About 1 hour 8 mins total 93.0 mi
  -  24. Turn left onto **TX-36 N/US-377 S/US-67 S** (signs for **Comanche**) go 1.1 mi  
About 3 mins total 94.1 mi
- Total: **94.1 mi** – about **1 hour 43 mins**

**D** Comanche, TX total 0.0 mi

25. Head west on **W Central Ave** toward **S Austin St** go 0.6 mi  
About 2 mins total 0.6 mi
  -  26. Turn right onto **TX-36 N** go 80.9 mi  
About 1 hour 33 mins total 81.6 mi
  -  27. Turn left onto **US-83 BUS S** go 1.8 mi  
About 5 mins total 83.4 mi
  -  28. Turn right onto **S 27th St** go 0.5 mi  
About 1 min total 83.9 mi
  -  29. Turn left onto **Buffalo Gap Rd** go 1.4 mi  
About 5 mins total 85.3 mi
  -  30. Turn right toward **Ridgemont Dr** go 0.3 mi  
About 1 min total 85.6 mi
  -  31. Turn right onto **Ridgemont Dr** go 0.4 mi  
Destination will be on the left  
About 1 min total 86.0 mi
- Total: **86.0 mi** – about **1 hour 48 mins**

**E** **Best Western Mall South**  
3950 Ridgemont Drive, Abilene, TX 79606 - (325) 695-1262

These directions are for planning purposes only. You may find that construction projects, traffic, weather, or other events may cause conditions to differ from the map results, and you should plan your route accordingly. You must obey all signs or notices regarding your route.

Map data ©2012 Google  
Directions weren't right? Please find your route on [maps.google.com](http://maps.google.com) and click "Report a problem" at the bottom left.