

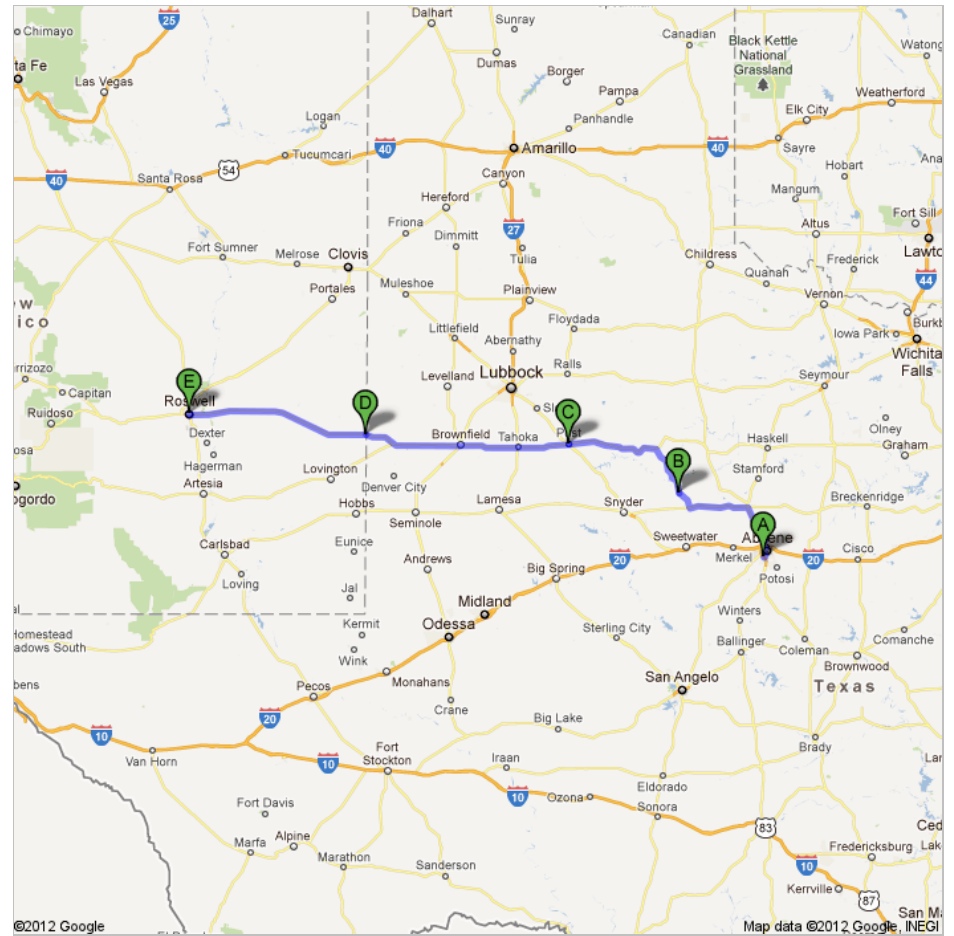
Thursday 26 April 2012 Day 5 Route

#	Name













	Time	DNF
A. Abilene (start):	:	
B. Rotan:	:	
C. Post:	:	
D. New Mexico State Line:	:	
E. Roswell (finish):	:	



Directions to Days Inn Roswell
1310 N Main St, Roswell, NM 88201 - (575) 623-4021
326 mi – about 6 hours 2 mins
Checkpoints:
A. Abilene
B. Rotan, 66 miles 87 minutes
C. Post, 72 miles 73 minutes
D. New Mexico State Line, 100 miles 110 minutes
E. Roswell, 88 miles 94 minutes



A Best Western Mall South
3950 Ridgemont Drive, Abilene, TX 79606 - (325) 695-1262

1. Head **northwest** on **Ridgemont Dr** toward **Turner Plaza Dr** go 0.2 mi
total 0.2 mi
-  2. Turn right onto **S Clack St** go 0.6 mi
About 2 mins total 0.7 mi
-  3. Turn left onto **Buffalo Gap Rd/Farm to Market Rd 89** go 1.2 mi
Continue to follow Buffalo Gap Rd total 1.9 mi
About 4 mins
-  4. Turn left onto **S 27th St** go 0.5 mi
About 2 mins total 2.5 mi
-  5. Turn right onto **Barrow St** go 1.8 mi
About 5 mins total 4.3 mi
6. Continue onto **S Mockingbird Ln** go 2.1 mi
total 6.4 mi
-  7. Turn right onto **Ambler Ave** go 0.8 mi
About 2 mins total 7.2 mi
-  8. Turn left onto **Old Anson Rd** go 2.1 mi
About 5 mins total 9.3 mi
-  9. Turn right onto **N Clack St/Winters Frwy Srv Rd** go 1.5 mi
About 3 mins total 10.8 mi
-  10. Turn right onto **Beltway N/Farm to Market Rd 3034** go 190 ft
total 10.8 mi
-  11. Take the 1st left onto **US-277 N/US-83 N** go 18.0 mi
About 19 mins total 28.9 mi
-  12. Turn left onto **US-180 W/17th St** go 28.6 mi
Continue to follow US-180 W total 57.5 mi
About 30 mins
-  13. Turn right onto **TX-70 N/N Concho St** go 9.5 mi
Continue to follow TX-70 N total 67.0 mi
About 11 mins
-  14. Turn right onto **E Sammy Baugh Ave** go 82 ft
total 67.0 mi

Total: **67.0 mi** – about **1 hour 27 mins**

B Rotan, TX





total 0.0 mi

15. Head **east** on **E Sammy Baugh Ave** toward **N McKinley Ave** go 295 ft
total 295 ft
-  16. Take the 1st right onto **N McKinley Ave** go 381 ft
total 0.1 mi
-  17. Take the 1st right onto **E Forrest St** go 384 ft
total 0.2 mi
-  18. Take the 1st right onto **TX-70 N/S Cleveland Ave** go 26.2 mi
Continue to follow TX-70 N total 26.4 mi
About 27 mins
-  19. Turn left onto **TX-70 S/US-380 W** go 44.8 mi
Continue to follow US-380 W total 71.1 mi
About 45 mins

Total: **71.1 mi** – about **1 hour 13 mins**

C Post, TX



total 0.0 mi

20. Head **west** on **E Main St** toward **N Broadway St** go 16 ft
total 16 ft
-  21. Take the 1st left onto **US-380 W/S Broadway St** (signs for **Farm to Market 669**) go 0.1 mi
About 1 min total 0.1 mi
-  22. Take the 1st right onto **US-380 W/W 8th St** (signs for **Farm to Market Rd 669**) go 52.4 mi
Continue to follow US-380 W total 52.5 mi
About 54 mins
-  23. Turn left onto **US-380 W/US-385 S/US-62 W/US-82 W/Lubbock Rd** go 0.1 mi
Continue to follow US-380 W/US-385 S/US-62 W/US-82 W total 52.6 mi
About 1 min
-  24. Turn right onto **US-380 W/W Main St** go 47.1 mi
Continue to follow US-380 W total 99.7 mi
Entering New Mexico
About 53 mins

Total: **99.7 mi** – about **1 hour 50 mins**

D US-380 W

total 0.0 mi

-  25. Head **west** on **US-380 W** toward **Co Rd 141/Harris Rd** go 87.1 mi
About 1 hour 30 mins total 87.1 mi
-  26. Turn right onto **N Main St** go 0.9 mi
Destination will be on the left total 88.0 mi
About 2 mins

Total: **88.0 mi** – about **1 hour 32 mins**

E Days Inn Roswell

1310 N Main St, Roswell, NM 88201 - (575) 623-4021

These directions are for planning purposes only. You may find that construction projects, traffic, weather, or other events may cause conditions to differ from the map results, and you should plan your route accordingly. You must obey all signs or notices regarding your route.

Map data ©2012 Google

Directions weren't right? Please find your route on maps.google.com and click "Report a problem" at the bottom left.